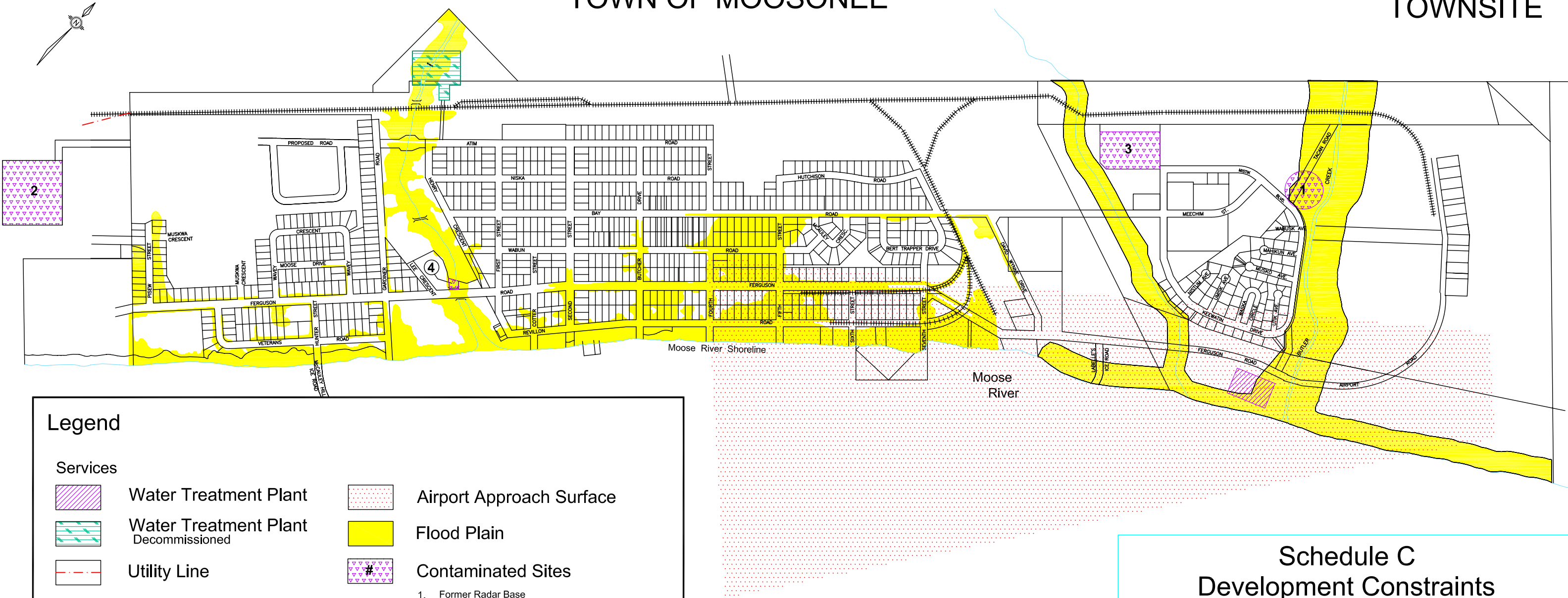








# TOWN OF MOOSONEE

# TOWNSITE



## Legend

### Services

- |   |   |   |                          |
|---|---|---|--------------------------|
|  | Water Treatment Plant                   |  | Airport Approach Surface |
|  | Water Treatment Plant<br>Decommissioned |  | Flood Plain              |
|  | Utility Line                            |  | Contaminated Sites       |
1. Former Radar Base
  2. Former Waste Disposal Site
  3. Imperial Oil Fuel Site
  4. Former Sewage Treatment Plant

## Schedule C Development Constraints



Produced by Meridian Planning Consultants under Licence with the Ontario Ministry of Natural Resources, c. Queen's Printer for Ontario, 2005.